



**Bijlage 1: Zeeuwse Riviera**

1  
Km

7  
Waypoints

1 Km  
Fuel Range

0 km

1 km

Minimum Altitude: 0m

Average Altitude: 0m

Maximum Altitude: 0m

**START**

**Pauwtje**

**FINISH**


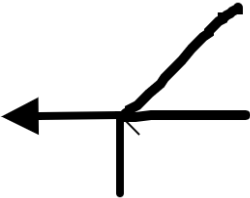





**Bosweg**

**WARNING!!!**

**THIS ROUTE MAY BE DANGEROUS. FOLLOW THIS ROUTE AT YOUR OWN RISK.**

Conditions change over time. Route leads to remote areas many miles from help. This is not a "closed" course. The route crosses and travels on public roads and highways where other vehicles, pedestrians, and animals may be present. Some hazards are identified here, for illustration purposes only, but most hazards are not identified or marked. Information provided is approximate, and should not be considered precise. Obey all laws and use caution at all times. If signs, maps, or other indicators suggest the route travels into closed, illegal, private property, or otherwise restricted areas, this roadbook should not be followed into such areas.  
**RALLY NAVIGATOR IS NOT RESPONSIBLE FOR THE ACCURACY OR SAFETY OF THIS ROUTE.**

**FOR PERSONAL USE ONLY**  
**pieter.lys@icloud.com**  
**NOT FOR COMMERCIAL USE**

| PAGE<br>1 | Bijlage 1: Zeeuwse Rivière<br>For the Personal Use of pieter.lys@icloud.com         | KM TOTAL : 1.1                                      |
|-----------|---|---|
| 0,00      |    | Alternatief 1:<br>"De Zeeuwse Rivière"              |
| 0,00      | 1   |   |
| 0,09      |    |   |
| 0,09      | 2   |   |
| 0,26      |    | Tot de parkeerplaats<br>Wandeling door de<br>duinen |
| 0,17      | 3   |   |
| 0,36      |  | Keer terug  |
| 0,10      | 4   |   |
| 0,45      |  |   |
| 0,09      | 5   |   |
| 0,56      |  |   |
| 0,11      | 6   |   |
| 0,72      |  |   |
| 0,16      | 7   |   |

1  
Km

7  
Waypoints

1 Km  
Fuel Range

START

Pauwtje

FINISH

Bosweg

**POWERED BY**



**Bijlage 1: Zeeuwse Riviera**

**WWW.RALLYNAVIGATOR.COM**