



Bijlage 2: Veere

**2
Km**

**9
Waypoints**

**2 Km
Fuel Range**

Opgelet: Veere was autoluw bij het narijden. Geen probleem wanneer je parkeert op de grote parkeerplaats.

Alternatief is te parkeren aan de Wagenaarstraat (punt 3) en Kaai af te wandelen

0 km

2 km



Minimum Altitude: 0m

Average Altitude: 0m

Maximum Altitude: 0m

START

FINISH

WARNING!!!

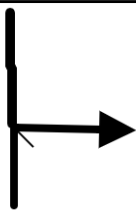


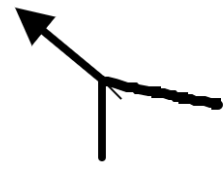




THIS ROUTE MAY BE DANGEROUS. FOLLOW THIS ROUTE AT YOUR OWN RISK.


Conditions change over time. Route leads to remote areas many miles from help. This is not a "closed" course.

The route crosses and travels on public roads and highways where other vehicles, pedestrians, and animals may be present. Some hazards are identified here, for illustration purposes only, but most hazards are not identified or marked. Information provided is approximate, and should not be considered precise. Obey all laws and use caution at all times. If signs, maps, or other indicators suggest the route travels into closed, illegal, private property, or otherwise restricted areas, this roadbook should not be followed into such areas.

RALLY NAVIGATOR IS NOT RESPONSIBLE FOR THE ACCURACY OR SAFETY OF THIS ROUTE.

**FOR PERSONAL USE ONLY
pieter.lys@icloud.com
NOT FOR COMMERCIAL USE**

PAGE 1	Bijlage 2: Veere For the Personal Use of pieter.lys@icloud.com	KM TOTAL : 2.18
0,00 <small>0,00</small> <small>1</small>		Bijlage 2: Veere Langedam
0,22 <small>0,22</small> <small>2</small>		Mijnsherenstraat
0,47 <small>0,25</small> <small>3</small>		Wagenaarstraat
0,74 <small>0,27</small> <small>4</small>		Oudestraat
1,07 <small>0,33</small> <small>5</small>		Parkeerplaats
1,18 <small>0,11</small> <small>6</small>		vervolg route via Torenwal
1,25 <small>0,07</small> <small>7</small>		Kaai
1,70 <small>0,45</small> <small>8</small>		Mijnsherenstraat

PAGE 2	Bijlage 2: Veere For the Personal Use of pieter.lys@icloud.com	KM TOTAL : 2.18
2,18		Vervolg route: Polredijk
0,48	9	
2 Km	9 Waypoints	2 Km Fuel Range
START		FINISH

POWERED BY



Bijlage 2: Veere

WWW.RALLYNAVIGATOR.COM