



Bijlage 3: Wemeldinge, Jachthaven

**1
Km**

**9
Waypoints**

**1 Km
Fuel Range**

Havenbrasserie Bom Dia, Eeterij Juno en bezoek aan de havenkop. Je kan een groot deel van de gereden route zien van daaruit!

0 km

1 km



Minimum Altitude: 0m

Average Altitude: 0m

Maximum Altitude: 0m

START


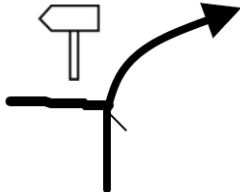

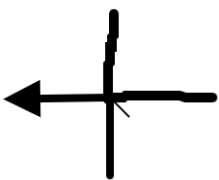



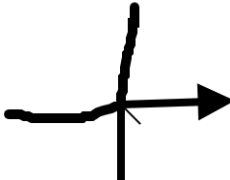
FINISH


WARNING!!!

THIS ROUTE MAY BE DANGEROUS. FOLLOW THIS ROUTE AT YOUR OWN RISK.

Conditions change over time. Route leads to remote areas many miles from help. This is not a "closed" course. The route crosses and travels on public roads and highways where other vehicles, pedestrians, and animals may be present. Some hazards are identified here, for illustration purposes only, but most hazards are not identified or marked. Information provided is approximate, and should not be considered precise. Obey all laws and use caution at all times. If signs, maps, or other indicators suggest the route travels into closed, illegal, private property, or otherwise restricted areas, this roadbook should not be followed into such areas.
RALLY NAVIGATOR IS NOT RESPONSIBLE FOR THE ACCURACY OR SAFETY OF THIS ROUTE.

**FOR PERSONAL USE ONLY
pieter.lys@icloud.com
NOT FOR COMMERCIAL USE**

PAGE 1	Bijlage 3: Wemeldinge, Jachthaven For the Personal Use of the User at icloud.com	KM TOTAL : 1.4
0,00		Bonzijweg
0,00	1	
0,09		Linksaf is parkeermogelijkheid
0,09	2	
0,19		Rechtsaf is parkeermogelijkheid
0,10	3	
0,37		Oostelijke Kanaalweg
0,18	4	
0,69		Parkeermogelijkheid
0,32	5	
0,71		Keer terug naar de route
0,02	6	
0,72		Oostelijke Kanaalweg
0,01	7	
1,03		Bonzijweg
0,31	8	

PAGE 2	Bijlage 3: Wemeldinge, Jachthaven For the Personal Use of xxxxxxxxxxxx@icloud.com	KM TOTAL : 1.4
1,40		Vervolg route: Westelijke Kanaalweg
0,37	9	
1 Km	9 Waypoints	1 Km Fuel Range
START		FINISH

POWERED BY



Bijlage 3: Wemeldinge, Jachthaven

WWW.RALLYNAVIGATOR.COM