



Mosseltoer, +/-157km

**157
Km**

**132
Waypoints**

**157 Km
Fuel Range**

Route door Zeeland, mogelijk uit te breiden met 4 bijlagen

START

FINISH




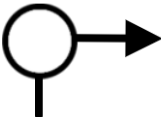
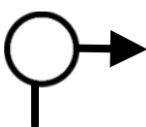



WARNING!!!


THIS ROUTE MAY BE DANGEROUS. FOLLOW THIS ROUTE AT YOUR OWN RISK.











Conditions change over time. Route leads to remote areas many miles from help. This is not a "closed" course. The route crosses and travels on public roads and highways where other vehicles, pedestrians, and animals may be present. Some hazards are identified here, for illustration purposes only, but most hazards are not identified or marked. Information provided is approximate, and should not be considered precise. Obey all laws and use caution at all times. If signs, maps, or other indicators suggest the route travels into closed, illegal, private property, or otherwise restricted areas, this roadbook should not be followed into such areas.



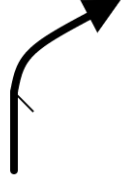
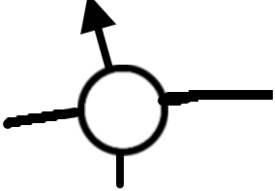
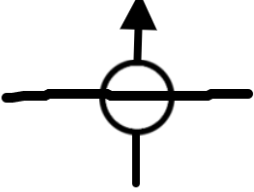


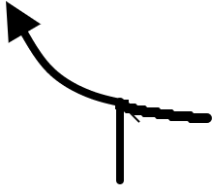
RALLY NAVIGATOR IS NOT RESPONSIBLE FOR THE ACCURACY OR SAFETY OF THIS ROUTE.

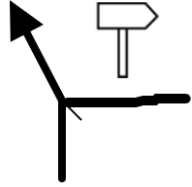

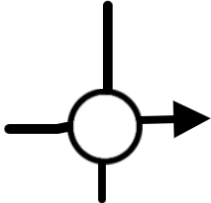

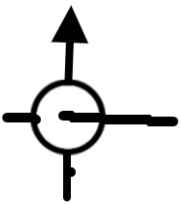



**FOR PERSONAL USE ONLY
pieter.lys@icloud.com
NOT FOR COMMERCIAL USE**





PAGE 1	Mosseltoer, +/-157km For the Personal Use of pieter.lys@icloud.com	KM TOTAL : 157.0
0,00		1ste verkeerslicht op het einde van de A58. Teller op 0! Volg Sloeweg
0,00	1	
1,97		
1,97	2	
2,67		
0,70	3	
3,27		1ste afslag Burgemeester Van Woelderenlaan
0,60	4	
4,03		1ste afslag Bachlaan
0,76	5	
4,85		Rechtdoor Zwaanweg
0,82	6	
6,54		Rechtdoor
1,69	7	
7,80		Klaassenweg
1,26	8	








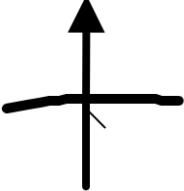
PAGE 2	Mosseltoer, +/-157km For the Personal Use of pieter.lys@icloud.com	KM TOTAL : 157.0
8,96		Recht door Klaassenweg
1,16	9	10,06
1,10	10	10,28
0,22	11	10,66
0,38	12	11,05
0,39	13	11,21
0,16	14	11,50
2,19	16	13,69



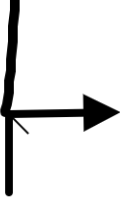



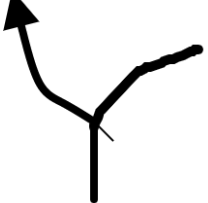

PAGE 3	Mosseltoer, +/-157km For the Personal Use of pieter.lys@icloud.com	KM TOTAL : 157.0
15,70 2,01 17	 	Zuidstraat, rechts vuurtoren 't Hoge Licht
17,15 1,45 18		Koffiepauze of fotomoment dijkpaviljoen De Westkaap
17,96 0,81 19	 	N287 Net voor de vuurtoren
18,64 0,68 20		Westkapelseweg wordt Schelpweg
19,90 1,26 21		Baaiweg
21,91 2,01 22		Prelaatweg
24,27 2,36 23		Prelaatweg wordt Pekelingseweg
24,48 0,21 24		









PAGE 4	Mosseltoer, +/-157km For the Personal Use of pieter.lys@icloud.com	KM TOTAL : 157.0
26,78 2,30 25		Pekelingseweg wordt Loodhalseweg
28,82 2,04 26		Hondegemsweg
31,73 2,91 27		Wilgenhoekweg
31,97 0,24 28		2de afslag
32,16 0,19 29		
33,16 1,00 30		Gapingseweg wordt Dorpsstraat
34,33 1,17 31		Dorpsstraat wordt Kreekweg
35,97 1,64 32		Kreekweg




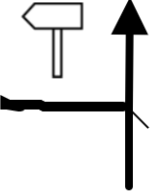



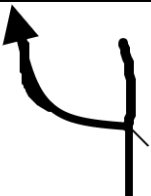
PAGE 5	Mosseltoer, +/-157km For the Personal Use of pieter.lys@icloud.com	KM TOTAL : 157.0
36,57 0,60 33		Kreekweg wordt Polredijk. Bijlage 2: Veere
40,66 4,09 34		Polredijk wordt Dorpsdijk
41,02 0,36 35		Vrouwenpolderseweg
42,39 1,37 36		Vrouwenpolderseweg wordt Oost-Westweg
45,67 3,28 37		
47,21 1,54 38		Oost-Westweg wordt Oosterscheldekering
52,56 5,35 39		Oosterscheldekering wordt Pijlerdam
56,29 3,73 40		Pijlerdam wordt Cauersweg

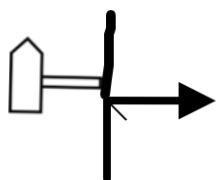


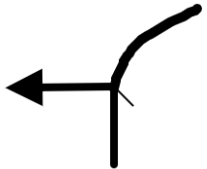




PAGE 6	Mosseltoer, +/-157km For the Personal Use of pieter.lys@icloud.com	KM TOTAL : 157.0
57,14		Kraaijensteinweg en na 50m linksaf Cauersweg
0,85	41	57,58
0,44	42	Cauersweg wordt Hooge Plaatweg
58,28		
0,70	43	58,29
0,01	44	Westersweg
58,99		Cauersweg
0,70	45	59,17
0,18	46	Cauersweg wordt Westboutweg
59,95		Westboutweg wordt Suikerdijk
0,78	47	60,42
0,47	48	Suikerdijk wordt Nieuwe Havenweg



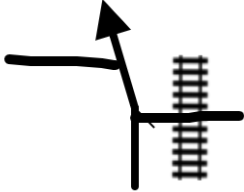
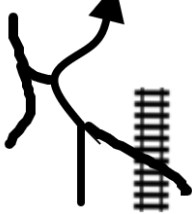

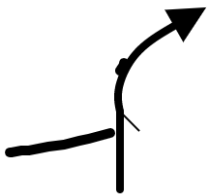
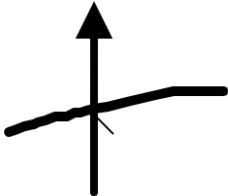

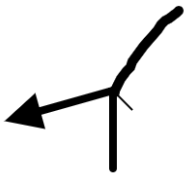
PAGE 7	Mosseltoer, +/-157km For the Personal Use of pieter.lys@icloud.com	KM TOTAL : 157.0
60,52		Havenweg rij op de dijk!
0,10	49	
61,08		Nieuwe Havenweg
0,56	50	
61,22		Nieuwe Havenweg wordt Plompetorenweg (Clean the pipes!)
0,14	51	
62,25		Plompe toren, Uitzichtpunt!
1,03	52	
63,25		Plompetorenweg wordt Karremansweg
1,00	53	
63,82		Karremansweg wordt Stolpweg
0,57	54	
64,96		Serooskerseweg
1,14	55	
66,60		Serooskerkseweg wordt Provincialeweg
1,64	56	





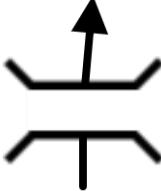


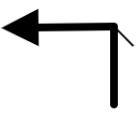

PAGE 8	Mosseltoer, +/-157km For the Personal Use of pieter.lys@icloud.com	KM TOTAL : 157.0
72,62 6,02 57		Provincialeweg wordt Nieuwe Koolweg
75,73 3,11 58		2de afslag, N59 volgen
77,34 1,61 59		N256 Weg naar de Val Let op, trajectcontrole op de Zeelandbrug
85,75 8,41 60		1ste Deltaweg
89,05 3,30 61		Weg ontdebeld, Clean the Pipes! +/- 1km
93,64 4,59 62		Langeweg Clean the pipes!
94,96 1,32 63		Langeweg
95,28 0,32 64		Langeweg wordt Brugstraat

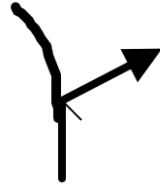





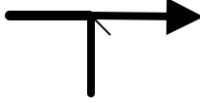

PAGE 9	Mosseltoer, +/-157km For the Personal Use of pieter.lys@icloud.com	KM TOTAL : 157.0
95,75 0,47 65		
95,81 0,06 66		Over de brug
95,84 0,03 67		Oosthavendijk
96,18 0,34 68		Krukweg
97,05 0,87 69		Krukweg
97,52 0,47 70		Krukweg
97,74 0,22 71		Kattendijksedijk Stuurstukje, let op een "tricky" chicane op 't einde
99,62 1,88 72		Kattendijksedijk wordt Oude Zeedijk









PAGE 10	Mosseltoer, +/-157km For the Personal Use of pieter.lys@icloud.com	KM TOTAL : 157.0
102,25 2,63		Oude Zeedijk wordt Steldijk
103,55 1,30		Binnendijk
104,61 1,06		Binnendijk wordt Nieuwedijk wordt Boulevard
105,41 0,80		Bijlage 3: Jachthaven
105,45 0,04		Westelijke kanaalweg, Clean the pipes!
107,31 1,86		Postweg
110,43 3,12		Burenpolderweg
110,85 0,42		Ankerweg

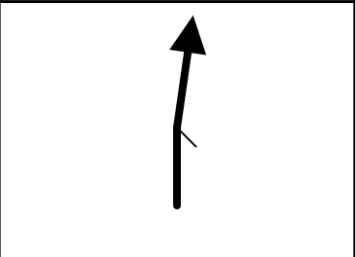
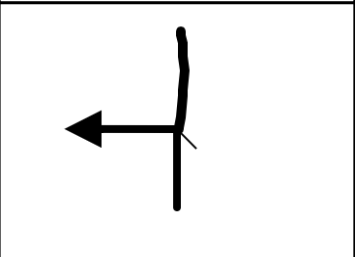
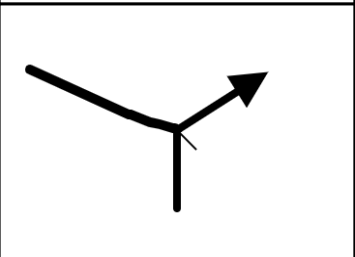
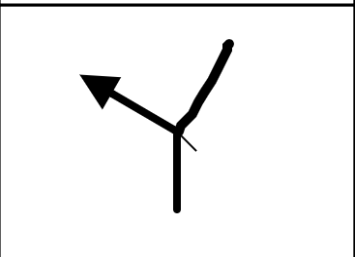
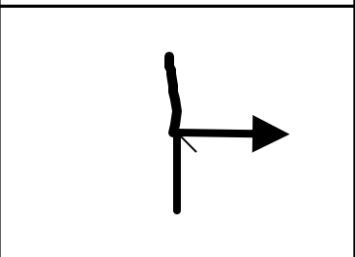
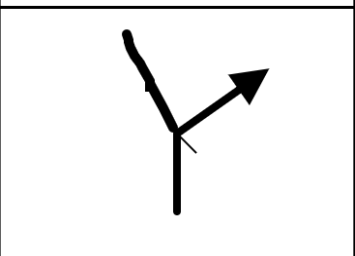
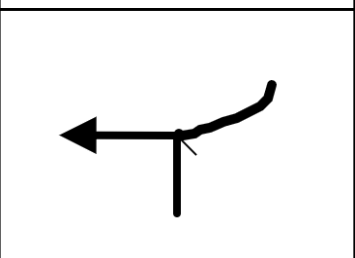
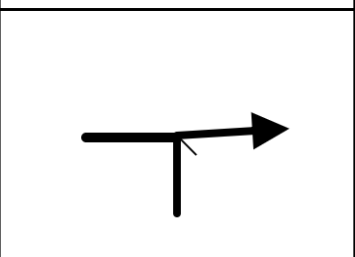
PAGE 11	Mosseltoer, +/-157km For the Personal Use of pieter.lys@icloud.com	KM TOTAL : 157.0
111,23 0,38		Bijlage 4: "De Mosselman"
111,84 0,61		Burenpolderweg
112,08 0,24		Havendijk links oester- en kreeftputten
112,62 0,54		Korringaweg
113,70 1,08		Korringaweg wordt Molenpolderweg wordt Molendijkseweg
114,27 0,57		Molendijk
115,40 1,13		Olzendedijk, stuurweggetje, have fun!
117,38 1,98		Olzendedijk wordt Koksedijk



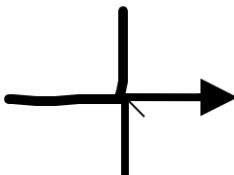

PAGE 12	Mosseltoer, +/-157km For the Personal Use of pieter.lys@icloud.com	KM TOTAL : 157.0
118,29 0,91		Inundatieweg 89
119,15 0,86		90
119,23 0,08		Noordelijke Parallelweg 91
120,49 1,26		Lapdijk, volg Noorddijk 92
121,96 1,47		Noorddijk 93
122,82 0,86		Meiboom 94
123,54 0,72		 Gevaarlijk krijspunt! 95
124,31 0,77		Koedijk Clean the pipes! 96

PAGE 13	Mosseltoer, +/-157km For the Personal Use of pieter.lys@icloud.com	KM TOTAL : 157.0
125,37 1,06		 Gevaarlijke haakse linkse bocht!
125,88 0,51		Rillandseweg
126,22 0,34		Duivenhoek
126,68 0,46		Klankkast!!!! raampjes open!
127,45 0,77		Van der Haveweg,
128,82 1,37		Van der Haveweg lang recht stuk Kruispunt halverwege!
129,26 0,44		Zimmermanweg, stuurweg, Clean the Pipes!
132,52 3,26		

PAGE 14	Mosseltoer, +/-157km For the Personal Use of pieter.lys@icloud.com	KM TOTAL : 157.0
132,63 0,11		Dumoulinweg
133,83 1,20		
135,55 1,72		Uitzichtpunt, Bocht van Bath
135,86 0,31		Dumoulinweg wordt Grensweg
137,00 1,14		Spuiweg
137,38 0,38		Brugweg
137,86 0,48		Bathseweg
139,97 2,11		Anna Mariaweg clean the pipes!

PAGE 15	Mosseltoer, +/-157km For the Personal Use of pieter.lys@icloud.com	KM TOTAL : 157.0
140,79		
0,82	113	Martinushoeveweg
141,30		Martinushoeveweg
0,51	114	Martinushoeveweg
141,94		Martinushoeveweg
0,64	115	Martinushoeveweg
142,22		Martinushoeveweg
0,28	116	Hinkelenoordijk
142,93		Hinkelenoordijk
0,71	117	Oude Dijk Clean the pipes!
143,53		Oude Dijk Clean the pipes!
0,60	118	
145,22		
1,69	119	
145,32		Aanwas
0,10	120	

PAGE 16	Mosseltoer, +/-157km For the Personal Use of pieter.lys@icloud.com	KM TOTAL : 157.0
145,55 0,23 121		Aanwes wordt Langeweg
146,20 0,65 122		Nieuweweg Clean the pipes!
147,13 0,93 123		Koeleweg
147,45 0,32 124		Laagstraat
148,17 0,72 125		Laagstraat
149,46 1,29 126		Molenbosstraat
149,60 0,14 127		Pannenhoef
150,17 0,57 128		Putseweg

PAGE 17	Mosseltoer, +/-157km For the Personal Use of pieter.lys@icloud.com	KM TOTAL : 157.0
153,37		Putseweg wordt Antwerpsestraat
3,20 129		
154,51		Antwerpsestraat wordt Ertbrandstraat
1,14 130		
155,44		Driehoek
0,93 131		
157,00		Einde! Taverne De Neus!
1,56 132		

157 Km	132 Waypoints	157 Km Fuel Range
-----------	------------------	----------------------

START	FINISH
-------	--------

POWERED BY



Mosseltoer, +/-157km

WWW.RALLYNAVIGATOR.COM